



D Y PATIL DENTAL SCHOOL

Dr. D Y Patil Knowledge City, Charholi Bk, Via Lohegaon, Pune 412105

Affiliated to Maharashtra University of Health Sciences, Nashik

Recognized by Dental Council of India



SELF STUDY REPORT (CYCLE 1) 2018-2023

Criteria 4: Infrastructure and Learning Resources

Key Indicator: 4.2: Clinical, Equipment and Laboratory Learning Resources

Metric: 4.2.1: Teaching Hospital, equipment, clinical teaching-learning and laboratory facilities are as stipulated by the respective regulatory Bodies.

**Special Equipment Possessed by various departments of
DYPDS**

Index

Sr No.	Name of Equipment	Page No.
1	Intraoral Camera	4
2	OPG Machine	5
3	Nemoceph Software	6
4	Bioimplant Kit	7
5	Sedation Unit	8
6	Obtura System	9
7	Dental Microscope	10
8	Bleaching Unit	11
9	Loupes	12
10	Bluephase Curing Light	13
11	Thermoplasticized GP Unit	14
12	Implant Physiodispenser	15
13	Soft Tissue Laser	16
14	Electrocautery Unit	17
15	Endo activator + Ultrasonic Retriever Tip	18
16	Ceramic Furnace	19
17	Semi-adjustable Articulator (Hanau)	20
18	Casting Machine	21
19	Inspissaator	22
20	Hot Air Oven	23
21	Autoclave	24
22	Incubator	25
23	Centrifuge	26
24	Colorimeter	27
25	Water Bath	28


Intraoral Camera




OPG Machine



Nemoceph Software



Implant Kit

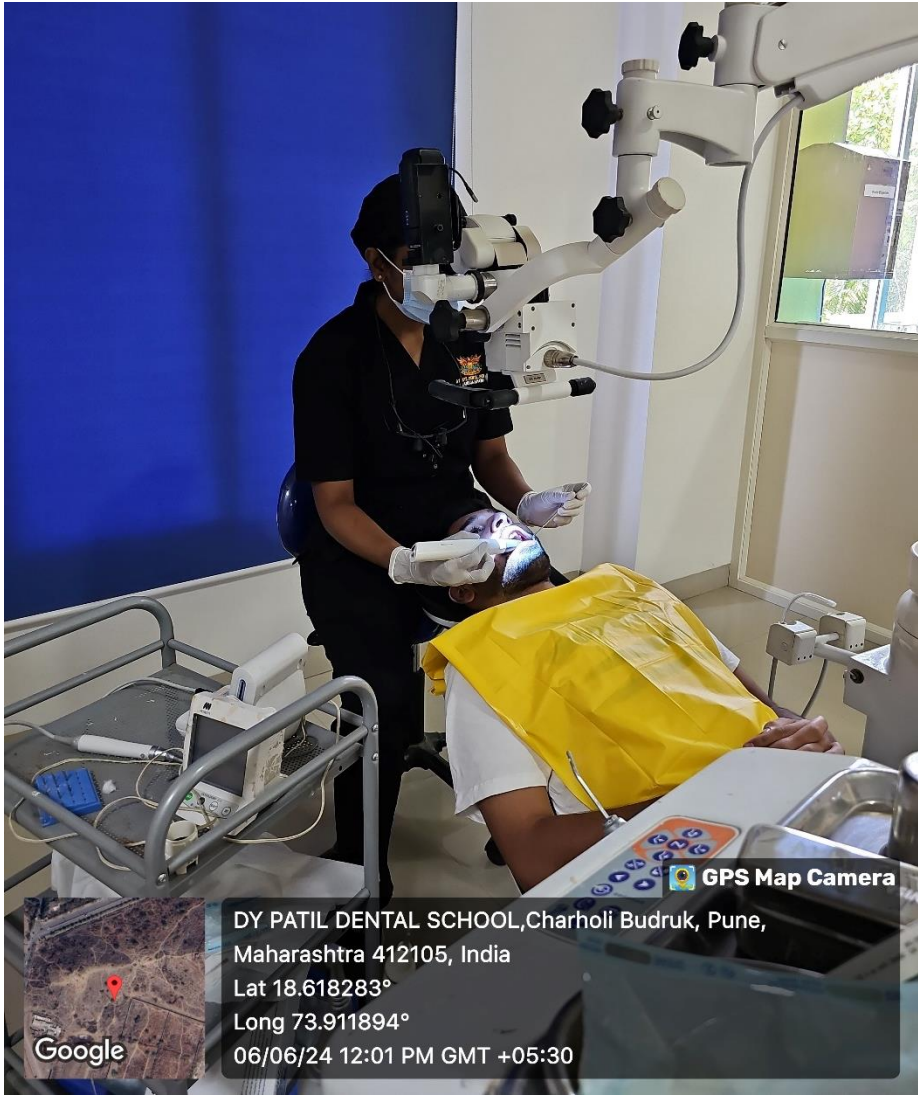


Implant Placement Surgery

Sedation Unit



Obtura Unit




Dental Microscope



Bleaching Unit



Loupes



Bluephase Curing Light



Thermoplasticized GP Unit



Google

DY PATIL DENTAL SCHOOL, Charholi Budruk, Pune,
Maharashtra 412105, India
Lat 18.618283°
Long 73.911894°
06/06/24 12:01 PM GMT +05:30

Implant Physio dispenser



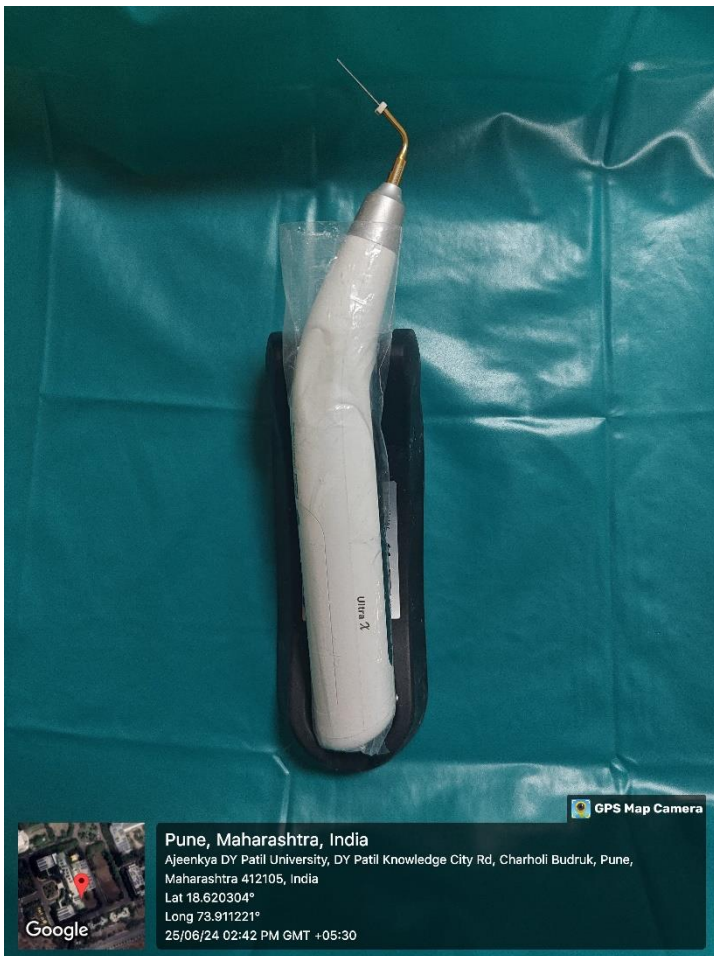
Soft Tissue Laser



Electrocautery Unit



Endo activator
Ultrasonic retriever tip



Ceramic Furnace



Semi adjustable Hanau Articulator




Casting Machine



Inspissator



Hot Air Oven



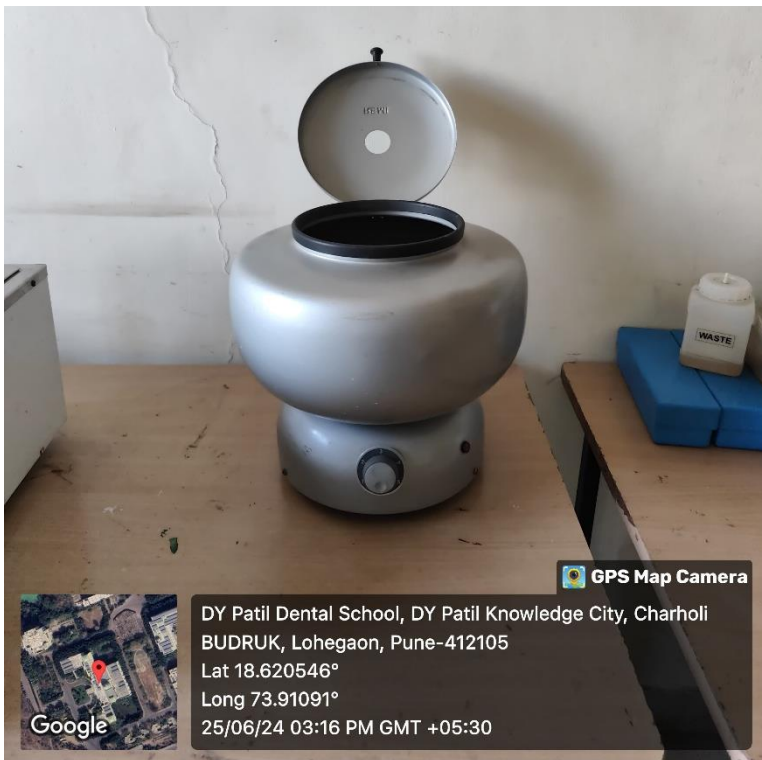
Autoclaves



Incubator



Centrifuge



Colorimeter



GPS Map Camera



Google

DY PATIL DENTAL SCHOOL, Charholi Budruk, Pune,
Maharashtra 412105, India
Lat 18.618283°
Long 73.911894°
07/06/24 10:30 AM GMT +05:30

Water Bath

